



Directions to M&T Bank Stadium
 1101 Russell Street, Baltimore, MD 21230
18.3 mi – about 35 mins

A Snowden River Park and Ride
 United States

- | | | |
|--|---|----------------------------|
| | 1. Head southeast toward Snowden River Pkwy | go 282 ft
total 282 ft |
| | 2. Turn right onto Snowden River Pkwy
About 1 min | go 0.2 mi
total 0.2 mi |
| | 3. Take the ramp onto MD-175 E/Rouse Pkwy
About 2 mins | go 1.8 mi
total 2.0 mi |
| | 4. Merge onto I-95 N via the ramp to Baltimore
About 6 mins | go 5.9 mi
total 7.9 mi |
| | 5. Take exit 47A-47B for Interstate 195 E toward Maryland 166/BWI Thurgood Marshall Airport/Catonsville
About 46 secs | go 0.3 mi
total 8.2 mi |
| | 6. Keep left at the fork and merge onto I-195 W
About 2 mins | go 1.3 mi
total 9.5 mi |
| | 7. Take the exit on the left toward S Rolling Rd | go 322 ft
total 9.5 mi |
| | 8. Turn left onto S Rolling Rd
About 2 mins | go 0.5 mi
total 10.0 mi |
| | 9. Continue onto Selford Rd | go 0.2 mi
total 10.2 mi |
| | 10. Turn left onto Sulphur Spring Rd
Destination will be on the left
About 2 mins | go 1.1 mi
total 11.2 mi |

Total: 11.2 mi – about 17 mins

B Arbutus Elementary School
 Arbutus, MD

total 0.0 mi






- | | | |
|--|---|---------------------------|
| | 11. Head east on Sulphur Spring Rd toward Willys Ave
About 3 mins | go 1.3 mi
total 1.3 mi |
| | 12. Turn left onto Washington Blvd | go 276 ft
total 1.3 mi |
| | 13. Take the Interstate 695 E ramp | go 0.2 mi
total 1.5 mi |
| | 14. Merge onto I-695 S | go 0.5 mi
total 2.1 mi |
| | 15. Take exit 9 for Hollins Fy. Rd toward Lansdowne | go 0.2 mi
total 2.3 mi |

	16. Turn right onto Hollins Ferry Rd About 3 mins	go 1.4 mi total 3.7 mi
	17. Turn right onto Daisy Ave About 1 min	go 0.4 mi total 4.1 mi
	18. Turn right onto Annapolis Rd	go 472 ft total 4.2 mi
	19. Turn left onto Oak Grove Ave Destination will be on the left About 1 min	go 0.1 mi total 4.3 mi

Total: **4.3 mi** – about **11 mins**

Oak Grove Ave, Halethorpe, MD 21227

total 0.0 mi

	20. Head northwest on Oak Grove Ave toward Annapolis Rd	go 0.1 mi total 0.1 mi
	21. Turn right onto MD-648 N/Annapolis Rd About 3 mins	go 1.2 mi total 1.3 mi
	22. Turn right onto Waterview Ave	go 210 ft total 1.4 mi
	23. Turn left onto Annapolis Rd About 2 mins	go 0.8 mi total 2.1 mi
	24. Slight left toward Baltimore-Washington Pkwy/Russell St	go 154 ft total 2.2 mi
	25. Turn right onto the Maryland 295 ramp to Interstate 95	go 148 ft total 2.2 mi
	26. Merge onto Baltimore-Washington Pkwy/Russell St Destination will be on the right About 1 min	go 0.6 mi total 2.8 mi

Total: **2.8 mi** – about **7 mins****M&T Bank Stadium**

1101 Russell Street, Baltimore, MD 21230

These directions are for planning purposes only. You may find that construction projects, traffic, weather, or other events may cause conditions to differ from the map results, and you should plan your route accordingly. You must obey all signs or notices regarding your route.

Map data ©2012 Google

Directions weren't right? Please find your route on maps.google.com and click "Report a problem" at the bottom left.